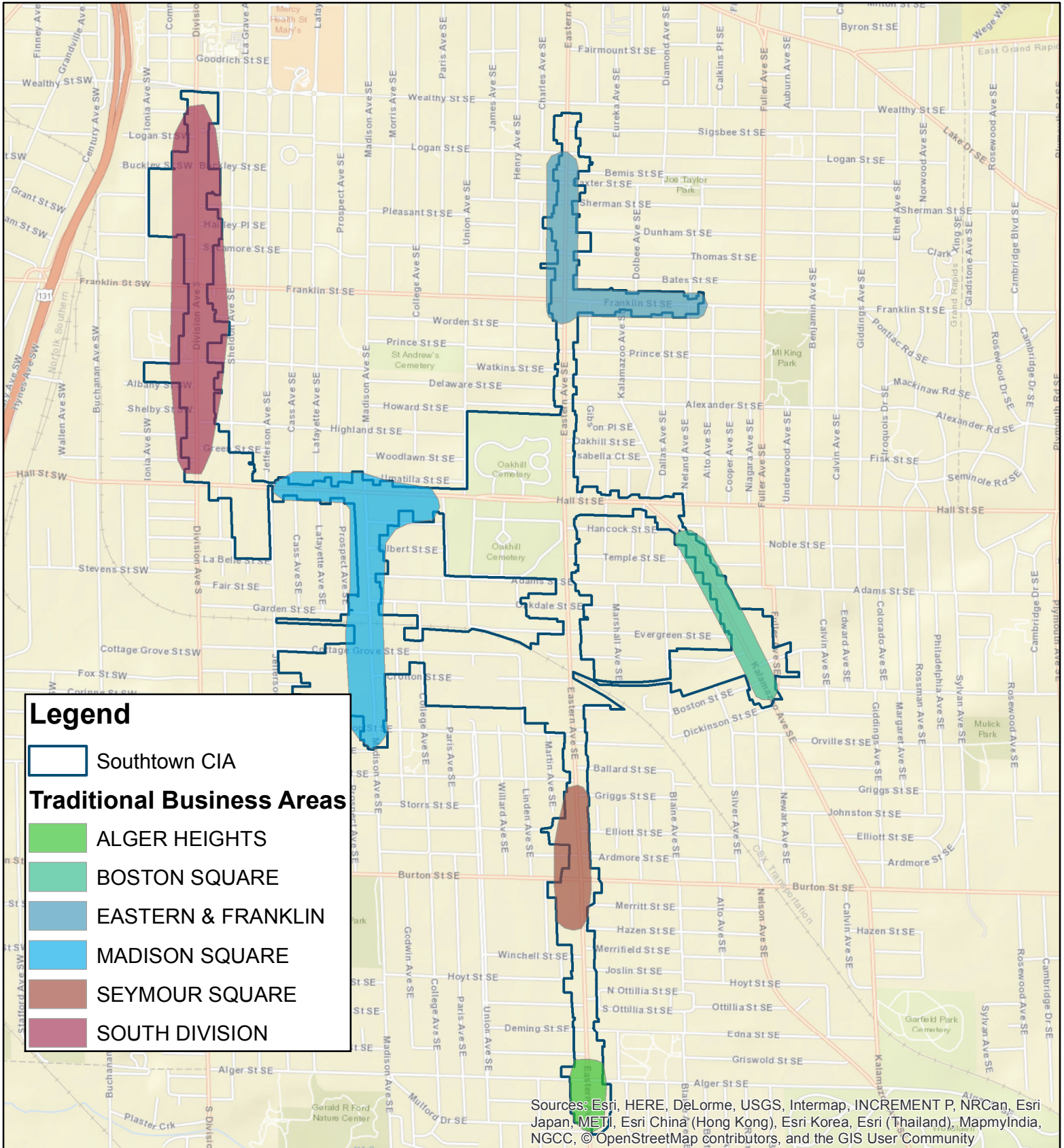









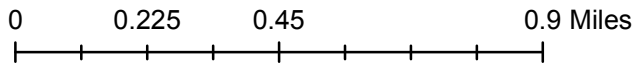
Southtown Corridor Improvement Authority (CIA)



Legend

-  Southtown CIA
- Traditional Business Areas**
-  ALGER HEIGHTS
-  BOSTON SQUARE
-  EASTERN & FRANKLIN
-  MADISON SQUARE
-  SEYMOUR SQUARE
-  SOUTH DIVISION

Sources: Esri, HERE, DeLorme, USGS, Intermap, INCREMENT P, NRCan, Esri Japan, METI, Esri China (Hong Kong), Esri Korea, Esri (Thailand), MapmyIndia, NGCC, © OpenStreetMap contributors, and the GIS User Community



Map Created by:
City of Grand Rapids
Engineering Department